



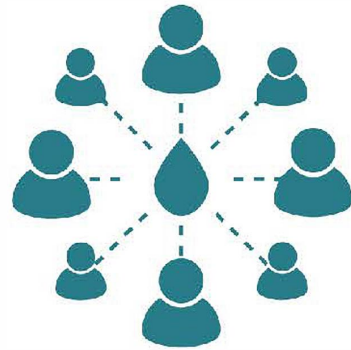
VENTURA RIVER WATERSHED



Instream Flow Enhancement and Water Resilience Framework

WATER RESILIENCE FRAMEWORK

A Guide to Collaborative Watershed Management:
vision . prioritization . project . engagement . evaluation



- Articulate Goals and Objectives for the Ventura Watershed Instream Flow Enhancement and Water Resilience Regional Framework
- Stakeholder Meetings
- Project Type Identification: Conjunctive Use, Conservation, Peak Flow, Infiltration
- Evaluation/Prioritization of Actions and Funding Strategies
- Opportunities and Constraints Analysis
- Regional Monitoring Platform Tie In (see Dashboard)
- Provide instream flow and multiple benefit resilience recommendations

EDUCATION AND OUTREACH

The Framework that is built together, acts together, stays together

PUBLIC PARTICIPATION

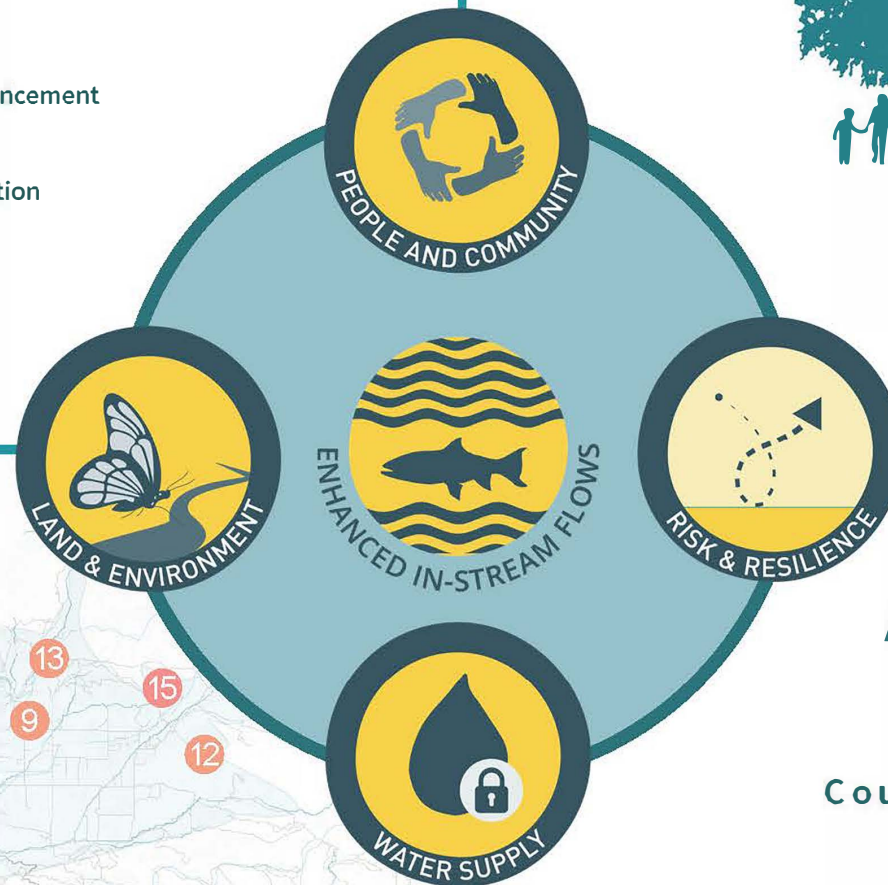
- Landowner/Water Managers Strategy Templates Public
- Ordinance Recommendations
- Two Facilitated Townhall Meetings
- Community Design Planning: Framework outreach strategy
- Communication Design Workshops



VENTURA WATER RESILIENCY DASHBOARD

Accessible, collaborative watershed management designed for Water and Landuse managers, as well as Landowners

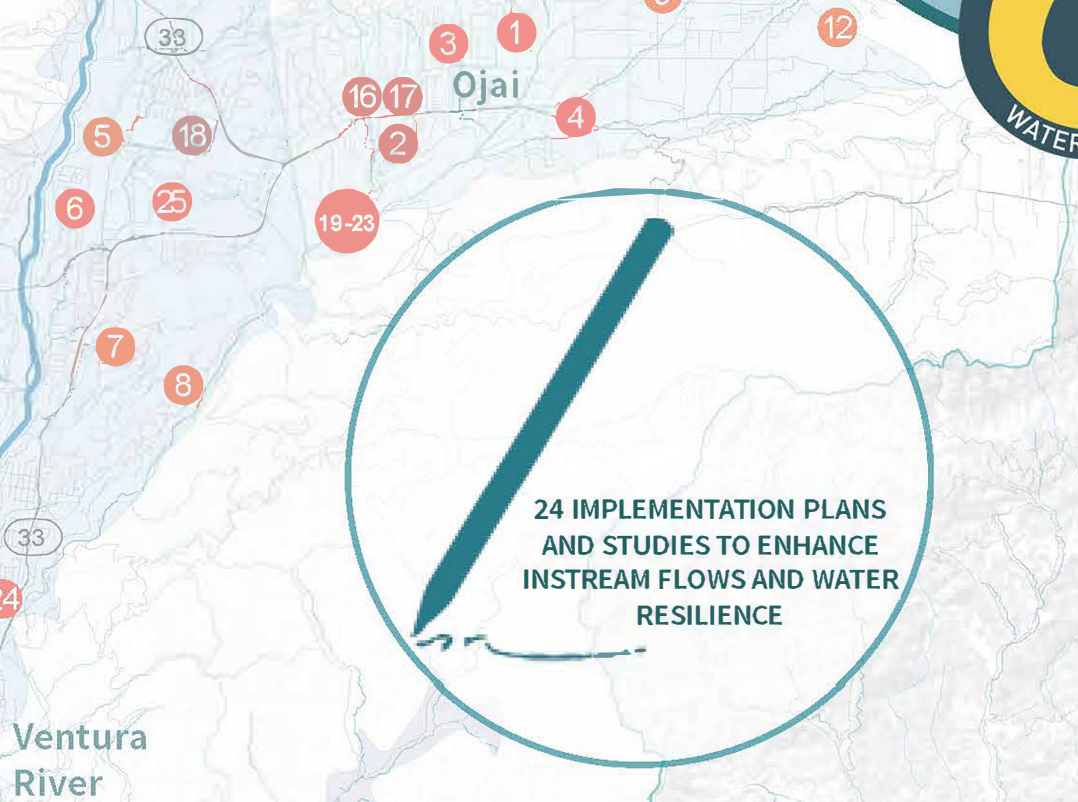
- Parcel to watershed level management
- Uniform and consistent Watershed wide data
- Groundwater and Surface Water Agency friendly
- Tracks water demand, supply, stream flows and demographics
- Natural Resource, Landuse, Water Management nexus
- Multiple value, benefit and opportunities analysis
- Incentive and Evaluation Program Tracking
- Framework prioritization and innovation, evaluation
- K-12 Science and Watershed Portal
- Landowner Privacy Portal



PLANNING & DESIGN

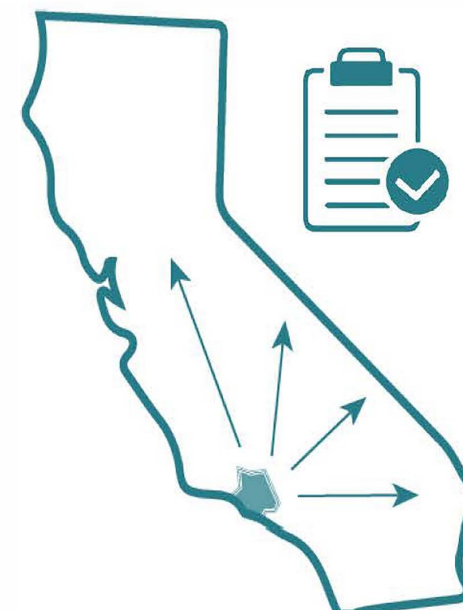
Groundtruthing the Framework

- City of Ojai
- OUSD
- The Thatcher School
- Ojai Valley Inn
- Local Landowners
- The CREW
- Ventura River Water District
- Ojai Valley Land Conservancy
- OBGMA
- Senior Canyon Mutual Water Company
- USFS
- Meiners Oaks Water District
- VCRCD
- WP



AGENCY - LANDOWNER COLLABORATIONS

Counting all landowner actions in the Framework



- Permitting and Policy Recommendations
- Interagency-Landowner Guidance Document
- Voluntary Agreement(s) for Ventura River Watershed
- Water Conservation and Timing Agreements